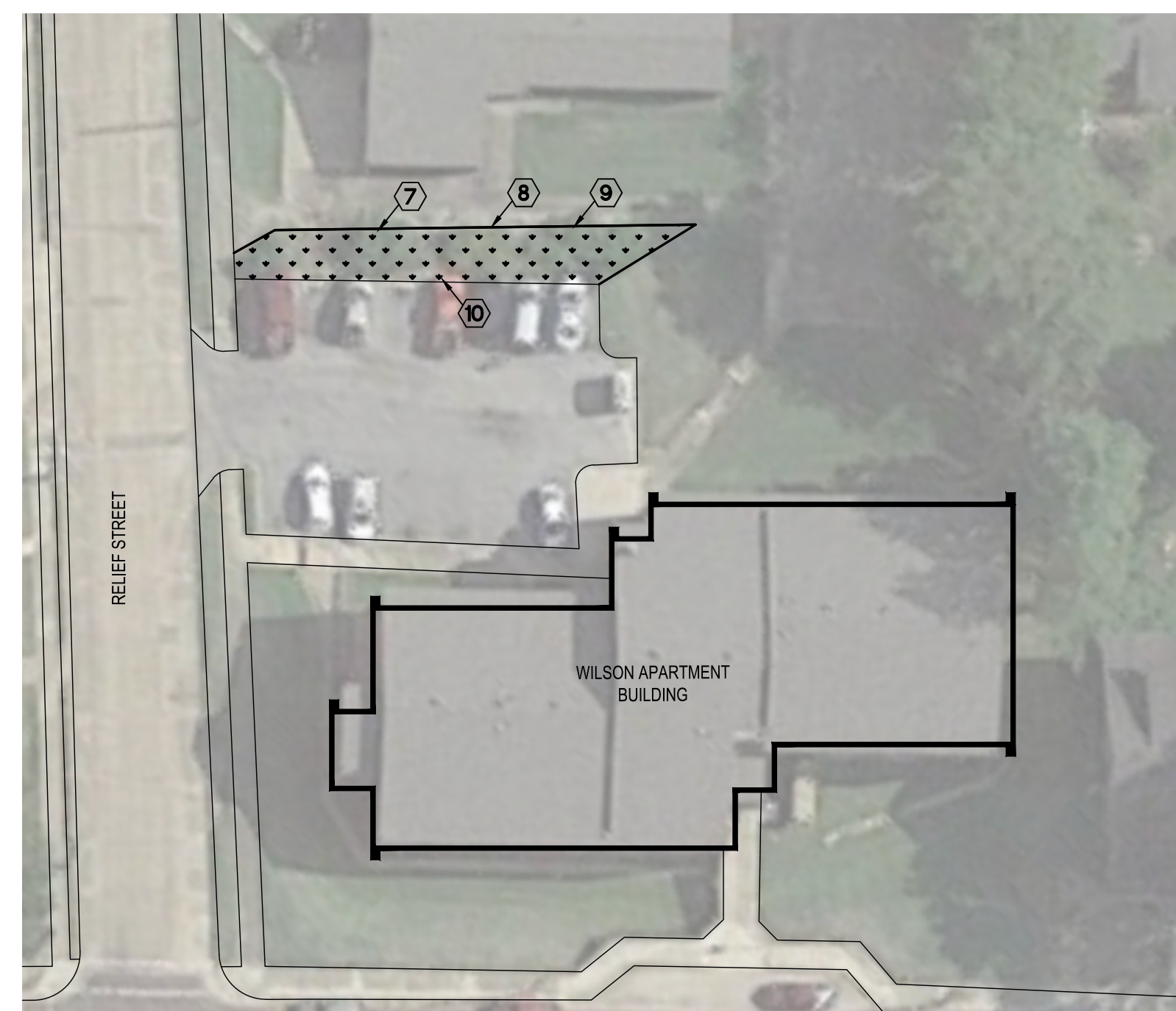
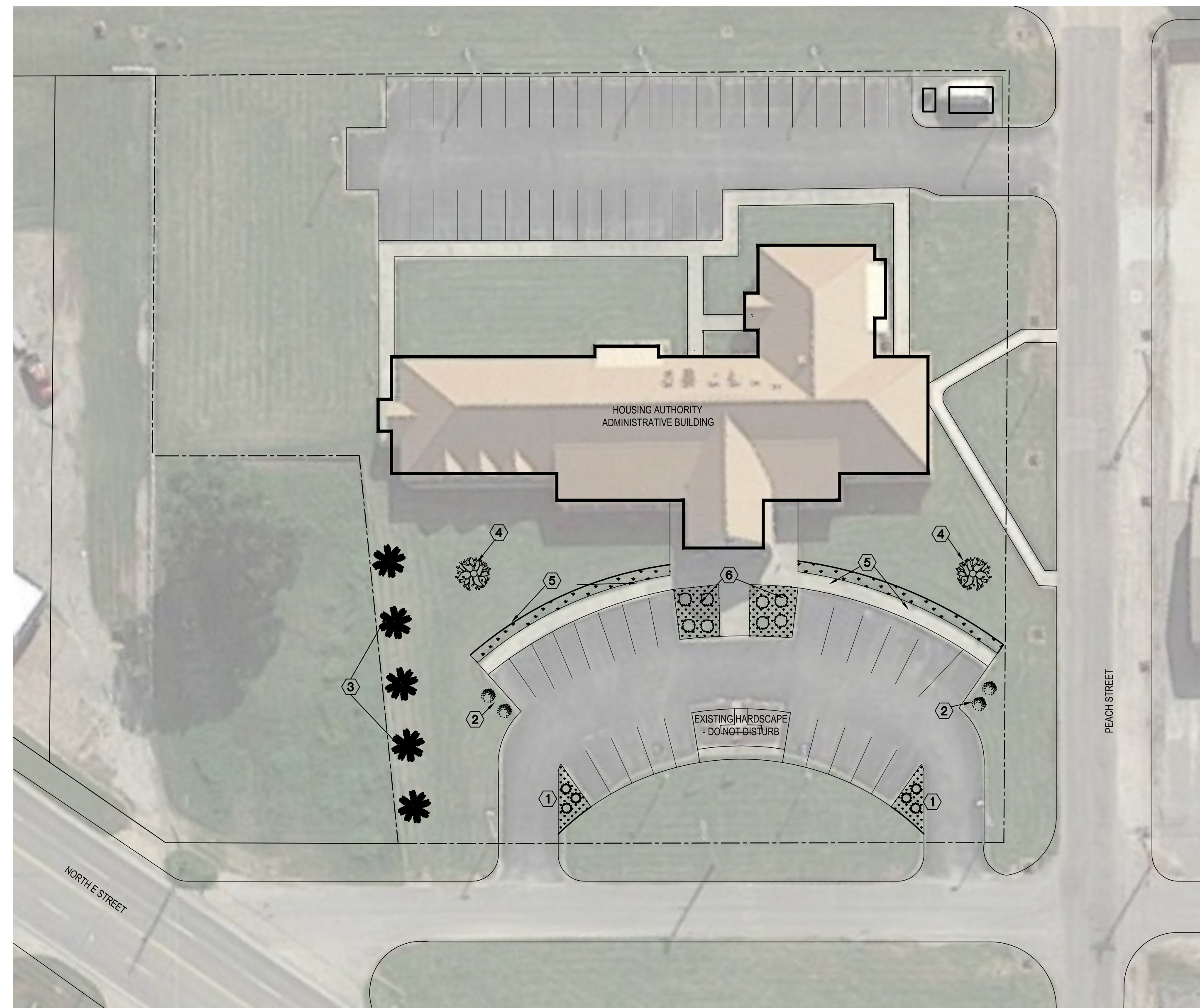
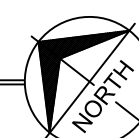


4 LINE POST DETAIL
SCALE: 1/2" = 1'-0"

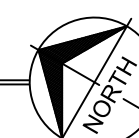
3 END POST DETAIL
SCALE: 1/2" = 1'-0"



2 WILSON OFFICE SITE PLAN
SCALE: 1" = 30'



3 MAIN OFFICE SITE PLAN
SCALE: 1" = 30'



GENERAL NOTES:

1. SITE PLAN AND NOTES PROVIDED ARE INTENDED TO CONVEY A GENERAL CONCEPT OF SCOPE OF WORK. IT IS THE RESPONSIBILITY OF THE CONTRACTOR TO FULLY FAMILIARIZE HIMSELF WITH THE EXISTING CONDITIONS AND WORK TO BE COMPLETED. NOTIFY THE ARCHITECT IF THERE ARE ANY AREAS REQUIRING CLARIFICATION.
2. THE CONTRACTOR SHALL PROVIDE ALL DESIGN, MATERIALS, LABOR AND ASSOCIATED COSTS FOR COMPLETION OF THE CONCEPT SHOWN.
3. SPECIES AND COUNTS SHOWN ARE CONCEPTUAL. CONTRACTOR SHALL INCLUDE NUMBER, SIZE, AND TYPES OF PLANTS APPROPRIATE FOR THE SOIL CONDITIONS, SUN CONDITIONS, CLIMATE, BED SIZE AND OTHER CHARACTERISTICS OF THE AREAS PLANNED.
4. THE CONTRACTOR SHALL PROVIDE TEMPORARY IRRIGATION NEEDED TO ESTABLISH NEW GROWTH, BUT SPECIES TO BE INSTALLED SHALL NOT REQUIRE LONG TERM IRRIGATION.
5. THE CONTRACTOR SHALL INSTALL WEED CONTROL MATS AT ALL BEDS.
6. CONTRACTOR SHALL INSTALL WOOD MULCH IN COLOR AS SELECTED BY OWNER AT ALL NEW PLANTINGS.
7. THE CONTRACTOR SHALL INSTALL CAST IN PLACE CONCRETE EDGING WHERE NEW BEDS ADJOIN GRASS AREAS.
8. UNLESS OTHERWISE INDICATED, DO NOT DISTURB EXISTING LAWN AREAS. WHERE DISTURBANCE IS REQUIRED FOR NEW INSTALLATION, INSTALL NEW SOD TO MATCH EXISTING FOR CLEAN FINISH, IRRIGATE AS NEEDED TO ESTABLISH NEW GROWTH.

PLAN NOTES:

- 1 ROSES IN BED WITH GROUND COVER
- 2 FLOWERING SHRUBS
- 3 BALD CYPRESS
- 4 WILLOW LEAF OAK
- 5 NATIVE GRASSES. DO NOT DISTURB LIGHTED BOLLARDS OR UTILITIES
- 6 SHRUBS IN BED WITH GROUND COVER
- 7 REMOVE EXISTING LANDSCAPING AND ROCK
- 8 INSTALL GEOGRID MATS, FILL WITH NEW TOPSOIL TO EXISTING GRADE LEVEL
- 9 INSTALL EROSION CONTROL GROUND COVER SUITED TO SOIL AND SUN CONDITIONS
- 10 NEW GUARDRAIL RE: DETAILS 3 & 4

REVISIONS



ARCHITECT:
TENMILE STUDIO
1021 KNIGHTSWAY DRIVE
CAPE GIRARDEAU, MO 63701
573-8703-1127

LANDSCAPING IMPROVEMENTS
HOUSING AUTHORITY
OF THE CITY OF
POPLAR BLUFF
302 NORTH E ST, POPLAR BLUFF, MO 63901

CONFIDENTIAL

THESE PLANS ARE THE CONFIDENTIAL PROPERTY AND CONTAIN EXCLUSIVE DESIGNS OF TENMILE STUDIO, LLC. ANY USE OF THESE DRAWINGS OR THE INFORMATION CONTAINED HEREIN FOR ANY REASON OTHER THAN AS EXPRESSLY AUTHORIZED BY TENMILE STUDIO, LLC IS STRICTLY PROHIBITED. THESE DRAWINGS HAVE BEEN DISTRIBUTED WITH THE UNDERSTANDING THAT ANYONE RECEIVING OR OTHERWISE OBTAINING POSSESSION OF THEM WILL BE EXPRESSLY NOTIFIED OF THEIR CONFIDENTIAL NATURE.

DATE
MAY 26 2021
SHEET TITLE
LANDSCAPE PLAN
JOB NO.
2028D
SHEET

A1

NOT TO BE USED IN ANY MANNER WITHOUT THE WRITTEN PERMISSION OF TENMILE STUDIO, LLC. THESE PLANS ARE THE CONFIDENTIAL PROPERTY AND CONTAIN EXCLUSIVE DESIGNS OF TENMILE STUDIO, LLC. ANY USE OF THESE DRAWINGS OR THE INFORMATION CONTAINED HEREIN FOR ANY REASON OTHER THAN AS EXPRESSLY AUTHORIZED BY TENMILE STUDIO, LLC IS STRICTLY PROHIBITED. THESE DRAWINGS HAVE BEEN DISTRIBUTED WITH THE UNDERSTANDING THAT ANYONE RECEIVING OR OTHERWISE OBTAINING POSSESSION OF THEM WILL BE EXPRESSLY NOTIFIED OF THEIR CONFIDENTIAL NATURE.